



Shoreline Preservation Working Group Agenda

Thursday, June 5, 2025

11:30 a.m.

Welcome to SANDAG. The Shoreline Preservation Working Group meeting scheduled for Thursday, June 5, 2025, will be held in person in the SANDAG Board Room. While Shoreline Preservation Working Group members will attend in person, members of the public will have the option of participating either in person or virtually.

For public participation via Zoom webinar, click the link to join the meeting: <https://us02web.zoom.us/j/84762183314>

Webinar ID: 847 6218 3314

To participate via phone, dial a number based on your current location in the US:

+1 (669) 900-6833 +1 (929) 205-6099 International numbers available: <https://us02web.zoom.us/j/84762183314>

SANDAG relies on commercial technology to broadcast the meeting via Zoom. If we experience technical difficulty or you are unexpectedly disconnected from the broadcast, please close and reopen your browser and click the link to rejoin the meeting. SANDAG staff will take all possible measures to ensure a publicly accessible experience.

Public Comments: Members of the public may speak to the Shoreline Preservation Working Group on any item at the time the Shoreline Preservation Working Group is considering the item. Public speakers are generally limited to three minutes or less per person.

Persons who wish to address the members on an item to be considered at this meeting, or on non-agendized issues, may email comments to the Clerk at clerkoftheboard@sandag.org (please reference Shoreline Preservation Working Group meeting in your subject line and identify the item number(s) to which your comments pertain). Comments received by 4 p.m. the business day before the meeting will be provided to members prior to the meeting. All comments received prior to the close of the meeting will be made part of the meeting record.

If you desire to provide in-person verbal comment during the meeting, please fill out a speaker slip, which can be found in the lobby. If you have joined the Zoom meeting by computer or phone, please use the "Raise Hand" function to request to provide public comment. On a computer, the "Raise Hand" feature is on the Zoom toolbar. By phone, enter *9 to "Raise Hand" and *6 to unmute. Requests to provide live public comment must be made at the beginning of the relevant item, and no later than the end of any staff presentation on the item. The Clerk will call on members of the public who have timely requested to provide comment by name for those in person and joining via a computer, and by the last three digits of the phone number of those joining via telephone. Should you wish to display media in conjunction with your comments, please inform the Clerk when called upon. The Clerk will be prepared to have you promoted to a position where you will be able to share your media yourself during your allotted comment time. In-person media sharing must be conducted by joining the Zoom meeting on the personal device where the content resides. Please note that any available chat feature on the Zoom meeting platform should be used by panelists and attendees solely for procedural or other "housekeeping" matters as comments provided via the chat feature will not be retained as part of the meeting record. All comments to be provided for the record must be made in writing via email or speaker slip, or verbally per the instructions above.

In order to keep the public informed in an efficient manner and facilitate public participation, SANDAG provides access to all agenda and meeting materials online at sandag.org/meetings. Additionally, interested persons can sign up for email notifications at sandag.org/subscribe. A physical copy of this agenda may be viewed at the SANDAG Toll Operations Office, 1129 La Media Road, San Diego, CA 92154, at any time prior to the meeting.

To hear the verbatim discussion on any agenda item following the meeting, the [audio/video](#) recording of the meeting is accessible on the SANDAG website.

SANDAG agenda materials can be made available in alternative languages. To make a request, call (619) 699-1900 at least 72 hours in advance of the meeting.

Los materiales de la agenda de SANDAG están disponibles en otros idiomas. Para hacer una solicitud, llame al (619) 699-1900 al menos 72 horas antes de la reunión.



SANDAG offices are accessible by public transit. Phone 511 or visit 511sd.com for route information. Bike parking is available in the parking garage of the SANDAG offices.

SANDAG operates its programs without regard to race, color, and national origin in compliance with Title VI of the Civil Rights Act. SANDAG has developed procedures for investigating and tracking Title VI complaints, and the procedures for filing a complaint are available to the public upon request. Questions concerning SANDAG nondiscrimination obligations or complaint procedures should be directed to the SANDAG Director of Diversity and Equity at (619) 699-1900. Any person who believes they or any specific class of persons to be subjected to discrimination prohibited by Title VI also may file a written complaint with the Federal Transit Administration.



[SANDAG Notice of Non-Discrimination | Aviso de no discriminación de SANDAG | Abiso sa Hindi Pandidiskrimina ng SANDAG | Thông cáo Không phân biệt đối xử của SANDAG | SANDAG 非歧视通知 | SANDAG: إشعار عدم التمييز](#)

This meeting will be conducted in English, and simultaneous interpretation may be provided in Spanish if requested at least 72 hours in advance. Interpretation in additional languages will be provided upon request to clerkoftheBoard@sandag.org at least 72 business hours before the meeting.

Esta reunión se llevará a cabo en inglés, y se puede proporcionar interpretación simultánea en español si se solicita con al menos 72 horas de anticipación. Se ofrecerá interpretación en otros idiomas previa solicitud a clerkoftheBoard@sandag.org al menos 72 horas hábiles antes de la reunión.

[Free Language Assistance | Ayuda gratuita con el idioma | Libreng Tulong sa Wika | Hỗ trợ ngôn ngữ miễn phí |](#)

[免費語言協助 | 免費語言協助 | مجانية لغوية مساعدة | 무료 언어 지원 | رایگان زبان کمک | 無料の言語支援 |](#)

[Бесплатная языковая помощь | Assistência linguística gratuita | मुफ्त भाषा सहायता | Assistance linguistique gratuite |](#)

[සුද්ධාභාෂණසේවාව | ఉచిత భాషా సహాయం | ການຊ່ວຍເຫຼືອດ້ານພາສາພຣີ | Kaalmada Luqadda ee Bilaashka ah |](#)

[Безкоштовна мовна допомога | sandag.org/LanguageAssistance](#) | (619) 699-1900

Closed Captioning is available

SANDAG uses readily available speech recognition technology to automatically caption our meetings in Zoom. The accuracy of captions may vary based on pronunciations, accents, dialects, or background noise. To access Closed Captions, click the "CC" icon in the toolbar in Zoom. To request live closed caption services, please contact the Clerk of the Board at clerkoftheBoard@sandag.org or at (619) 699-1900, at least 72 hours in advance of the meeting.

In compliance with the Americans with Disabilities Act (ADA), SANDAG will accommodate persons who require assistance in order to participate in SANDAG meetings. If such assistance is required, please contact the Clerk of the Board at clerkoftheboard@sandag.org or at (619) 699-1985, at least 72 hours in advance of the meeting. To request this document or related reports in an alternative format, please call (619) 699-1900 or (619) 699-1904 (TTY), or fax (619) 699-1905 at least 72 hours in advance of the meeting.

Vision Statement: Pursuing a brighter future for all

Mission Statement: We are the regional agency that connects people, places, and innovative ideas by implementing solutions with our unique and diverse communities.

Our Commitment to Equity: We hold ourselves accountable to the communities we serve. We acknowledge we have much to learn and much to change; and we firmly uphold equity and inclusion for every person in the San Diego region. This includes historically underserved, systemically marginalized groups impacted by actions and inactions at all levels of our government and society.

We have an obligation to eliminate disparities and ensure that safe, healthy, accessible, and inclusive opportunities are available to everyone. The SANDAG equity action plan will inform how we plan, prioritize, fund, and build projects and programs; frame how we work with our communities; define how we recruit and develop our employees; guide our efforts to conduct unbiased research and interpret data; and set expectations for companies and stakeholders that work with us.

We are committed to creating a San Diego region where every person who visits, works, and lives can thrive.



Shoreline Preservation Working Group

MEMBERSHIP

The Shoreline Preservation Working Group (SPWG) advises the Regional Planning Committee on issues related to the implementation of the Shoreline Preservation Strategy, Regional Comprehensive Plan, and Coastal Regional Sediment Management Plan. It has 13 voting members who are elected officials from the coastal and bayfront cities and County of San Diego and representatives from the Port of San Diego and U.S. Navy. Additionally, the SPWG has several non-voting advisory members who are representatives from community groups and organizations, environmental groups, state and federal agencies, and other interested stakeholders.

The SPWG generally meets quarterly at 11:30 a.m. on the first Thursday of the month.

Staff contact: Courtney Becker, (619) 699-6942, courtney.becker@sandag.org

MEMBERS

Carol Seabury

Mayor Pro Tem, City of Imperial Beach

John Spelich

Councilmember, City of Del Mar

Priya Bhat-Patel

Mayor Pro Tem, City of Carlsbad

Michael Inzunza

Councilmember, City of Chula Vista

Amy Steward

Councilmember, City of Coronado

Bruce Ehlers

Mayor, City of Encinitas

Jose Rodriguez

Councilmember, National City

Eric Joyce

Deputy Mayor, City of Oceanside

Jennifer Campbell

Councilmember, City of San Diego

Kristi Becker, Chair

Deputy Mayor, City of Solana Beach

Terra Lawson-Remer

Supervisor, County of San Diego

Dan Malcolm

Commissioner, Port of San Diego

ALTERNATES

Vacant

City of Imperial Beach

Terry Gaasterland

Mayor, City of Del Mar

Tracy Martinez

Deputy Mayor, City of Del Mar

Keith Blackburn

Mayor, City of Carlsbad

Carolina Chavez

Councilmember, City of Chula Vista

Mark Fleming

Councilmember, City of Coronado

Luke Shaffer

Councilmember, City of Encinitas

Marcus Bush

Councilmember, National City

Esther Sanchez

Mayor, City of Oceanside

Joe LaCava

Council President, City of San Diego

David Zito

Councilmember, City of Solana Beach

Vacant

County of San Diego

Eileen Maher

Port of San Diego

Jason Golumbskie-Jones
U.S. Navy

TECHNICAL ADVISORS

Kanani Leslie
California Coastal Commission

Bryant Chesney
National Marine Fisheries Service

Leslie Hart
State Department of Fish and Wildlife

Darren Smith
State Department of Parks and Recreation

Kenneth Foster
State Lands Commission

Heather Schlosser
U.S. Army Corps of Engineers

Vacant
State Department of Boating and Waterways

Jessica Curran
U.S. Navy

COMMUNITY ADVISORS

Steve Aceti
California Coastal Coalition

Vacant
California Lobster and Trap Fishermen's Association

Marco Gonzalez
Coastal Environmental Rights Foundation

Reinhard Flick
Scripps Institute of Oceanography

Michael Connolly
Southern California Tribal Chairmen's Association

Mitch Silverstein
Surfrider Foundation

Reece Allen
Caltrans

Vacant
Cross-Border Community Organization

Vacant
Environmental Justice Community Organization

Shoreline Preservation Working Group

Thursday, June 5, 2025

Comments and Communications

1. Non-Agenda Public Comments/Member Comments

Members of the public shall have the opportunity to address the Shoreline Preservation Working Group (SPWG) on any issue within the jurisdiction of SPWG that is not on this agenda. Public speakers are limited to three minutes or less per person. Public comments under this agenda item will be limited to five public speakers. If the number of public comments under this agenda item exceeds five, additional public comments will be taken at the end of the agenda. SPWG members and SANDAG staff also may present brief updates and announcements under this agenda item.

Consent

+2. Approval of Meeting Minutes

Approve

Michael Garcia, SANDAG

The Shoreline Preservation Working Group is asked to approve the minutes from its Thursday, April 3, 2025, meeting.

[Meeting Minutes](#)

Reports

+3. Fiscal Year 2026 Work Plan

Discussion

Courtney Becker, SANDAG

Staff will present an overview of the draft Shoreline Preservation Working Group Fiscal Year 2026 Work Plan.

[Fiscal Year 2026 Work Plan](#)

[Att. 1 - SPWG Draft FY 2026 Work Plan Presentation](#)

+4. Regional Beach Sand Project III - Phase I Finalization

Discussion

Courtney Becker, SANDAG

The Shoreline Preservation Working Group members will be briefed on the feedback received on the draft Regional Beach Sand Project III Phase 1 Report.

[Regional Beach Sand Project III - Phase I Finalization Presentation](#)

+5. Identification of Regional Sand Retention Pilot Project - RE:BEACH Recommendation

Discussion
/ Possible
Action

Keith Greer, SANDAG

The Shoreline Preservation Working Group is asked to discuss and possibly act on staff's recommendation to select the City of Oceanside's RE:BEACH project as the regional sand retention pilot project.

[Identification of Regional Sand Retention Pilot Project Presentation](#)

Adjournment

6. Adjournment

The next Shoreline Preservation Working Group meeting is scheduled for Thursday, September 4, 2025, at 11:30 a.m.

+ next to an agenda item indicates an attachment

June 5, 2025

April 3, 2025, Meeting Minutes

[View Meeting Video](#)

Chair Kristi Becker (Solana Beach) called the meeting of the Shoreline Preservation Working Group (SPWG) to order at 11:35 a.m.

Advisory Member Dr. Reinhard Flick (Scripps Institute of Oceanography) participated in the meeting remotely, and confirmed it was for “just cause” under AB 2449.

1. Public Comments/Communications/Member Comments

Public Comments: Jeff Turner.

Member Comments: None.

Agency Comments: Chief Executive Office Mario Orso.

Consent

2. Approval of Meeting Minutes

The SPWG was asked to approve the minutes from its December 5, 2024, meeting.

Public Comments: None.

Action: Upon a motion by Deputy Mayor Eric Joyce (Oceanside), and a second by Councilmember Rodriguez (National City), the SPWG voted to approve the Consent Agenda.

The motion passed.

Yes: Chair Becker, Councilmember Michael Inzunza (Chula Vista), Councilmember Amy Steward (Coronado), Mayor Bruce Ehlers (Encinitas), Mayor Pro Tem Carol Seabury (Imperial Beach), Councilmember Rodriguez, Deputy Mayor Joyce, Commissioner Dan Malcolm (Port of San Diego).

No: None.

Abstain: None.

Absent: Del Mar, Carlsbad, City of San Diego, County of San Diego, U.S. Navy.

Reports

3. Shoreline Management Program 101

Deputy Director of Environmental Compliance and Climate Keith Greer presented an overview of SANDAG's Regional Shoreline Management Program, its accomplishments, and next steps.

Public Comments: None.

Action: Information.

4. Regional Beach Sand Project III Phase 1 – Draft Preliminary Planning Activities Results

Associate Regional Planner Courtney Becker briefed the SPWG on the status and next steps related to the Regional Beach Sand Project III.

Public Comments: Matthew Caulfield.

Action: Discussion.

5. City of Oceanside's Pilot Sand Retention Project: RE:BEACH

Jayne Timberlake, City of Oceanside, presented an overview and updates on the City of Oceanside's RE:BEACH project.

Public Comments: John Tenaglia.

Action: Information.

6. Adjournment

The next SPWG meeting is scheduled for June 5, 2025, at 11:30 a.m.

Chair Becker adjourned the meeting at 1:19 p.m.

DRAFT

Confirmed Attendance at Shoreline Preservation Working Group Meeting

Jurisdiction	Name	Attended
City of Carlsbad	Mayor Pro Tem Priya Bhat-Patel	No
	Mayor Keith Blackburn	No
City of Chula Vista	Councilmember Michael Inzunza	Yes
	Deputy Mayor Carolina Chavez	No
City of Coronado	Councilmember Amy Steward	Yes
	Councilmember Mark Fleming	No
City of Del Mar	Councilmember John Spelich	No
	Mayor Terry Gaasterland	No
City of Encinitas	Mayor Bruce Ehlers	Yes
	Councilmember Luke Shaffer	No
City of Imperial Beach	Mayor Pro Tem Carol Seabury	Yes
	Vacant	--
City of National City	Councilmember Jose Rodriguez	Yes
	Councilmember Marcus Bush	No
City of Oceanside	Deputy Mayor Eric Joyce	Yes
	Mayor Esther Sanchez	Yes
Port of San Diego	Commissioner Dan Malcolm	Yes
	Eileen Maher	No
City of San Diego	Councilmember Jennifer Campbell	No
	Council President Joe LaCava	No
County of San Diego	Supervisor Terra Lawson-Remer	No
	Vacant	--
City of Solana Beach	Deputy Mayor Kristi Becker, Chair	Yes
	Councilmember David Zito	No
U.S. Navy	Jason Golumbskie-Jones	No
	Jessica Curran	No
Advisory Members		
California Coastal Commission	Kanani Leslie	No
National Marine Fisheries Service	Bryant Chesney	No
State Department of Fish and Wildlife	Leslie Hart	No
State Department of Parks and Recreation	Darren Smith	No
State Lands Commission	Kenneth Foster	No
U.S. Army Corps of Engineers	Heather Schlosser	No

State Department of Boating and Waterways	Vacant	--
California Coastal Coalition	Steve Aceti	No
California Lobster and Trap Fishermen's Association	Vacant	No
Coastal Environmental Rights Foundation	Marco Gonzalez	No
Scripps Institute of Oceanography	Dr. Reinhard Flick	Yes
Southern California Tribal Chairmen's Association	Michael Connolly	No
Surfrider Foundation	Mitch Silverstein	Yes
Caltrans	Reece Allen	Yes
Cross-Border Community Organization	Vacant	--
Environmental Justice Community Organization	Vacant	--

June 5, 2025

Fiscal Year 2026 Work Plan

Overview

The Shoreline Preservation Working Group (SPWG) was established in the 1980s to address regional shoreline erosion and preservation issues through policy, planning, regional monitoring, and the implementation of climate adaptation projects. The SPWG meets quarterly and is guided by an Annual Work Plan.

Key Considerations

Each year, SANDAG staff prepares an annual Work Plan that outlines proposed meeting topics and reports to be presented and discussed at future SPWG meetings. SANDAG staff will present an overview of the draft SPWG Fiscal Year (FY) 2026 Work Plan (Attachment 1) and ask members to provide feedback on the proposed topics and any recommendations for the inclusion of additional items.

Next Steps

The Work Plan may be updated during the fiscal year with new and/or changing meeting topics. The Work Plan will be redistributed to the SPWG members if any revisions are made throughout FY 2026.

Keith Greer, Deputy Director of Environmental Compliance and Climate

Attachment: 1. SPWG Draft FY 2026 Work Plan

Action: Discussion

Staff will present an overview of the draft Shoreline Preservation Working Group Fiscal Year 2026 Work Plan.

Fiscal Impact:

None.

Schedule/Scope Impact:

The finalized Fiscal Year (FY) 2026 Work Plan will guide the SPWG meetings throughout FY 2026.



SHORELINE PRESERVATION WORKING GROUP FY 2026 Work Plan

The Shoreline Preservation Working Group meets quarterly to provide technical expertise, background knowledge and interagency coordination on regional shoreline issues. The work plan serves as a roadmap for Working Group tasks and activities that promote sand preservation on all beaches in the three littoral cells of the region and promote best practices for adapting to sea level rise among the coastal and bay front cities. The work plan is intended to provide focus and will be updated on an annual basis. It is a living document and may be amended as new initiatives emerge during the course of the year, and task forces may be created to accomplish the listed activities.

Beach Sand Preservation Projects

- Regional Beach Sand Project III
- Status of ReBeach - Oceanside Beach Sand Replacement & Retention Project
- Regional SCOUP Permit
- San Clemente Beach Nourishment Project
- Port of San Diego Restoration of Pond 20
- Tijuana Estuary Tidal Restoration

Shoreline Monitoring

- Regional Shoreline Monitoring Program
- USACE Coastal Sediment Management Monitoring Results
- Shoreline Monitoring Open Data Portal (SandMap)
- Innovative coastal monitoring techniques

Policy and Adaptation Strategies

- Review and update existing shoreline policy documents
- Living Shorelines and other Nature Based Climate Solutions
- Southern California Beach Sand Collaborative
- Coastal Resiliency Planning
- City of San Diego Coastal Resilience Master Plan

State of the Science

- Understanding sediment transport rates and directions at a local scale
- Coastal Data Information Program
- Modern understanding of the effects of El Niño

FY 2026 Tentative Topics

Date	Topics
September 4, 2025 <u>Meeting Topic</u> Beach Nourishment	<ul style="list-style-type: none"> Beach Nourishment Dredging – Panelist Discussion
December 4, 2025 <u>Meeting Topic</u> Shoreline Monitoring	<ul style="list-style-type: none"> USACE Coastal Sediment Management Monitoring Results Regional Shoreline Monitoring Program 2024 Annual Report SandSnap
March 5, 2026 <u>Meeting Topic</u> State of the Science	<ul style="list-style-type: none"> <i>Offsite meeting: Tentative Tour of Scripps Institute of Oceanography Physical Oceanography Lab</i>
June 4, 2026 <u>Meeting Topic</u> Shoreline Policy	<ul style="list-style-type: none"> SANDAG Shoreline Policy Update Coastal Regional Sediment Management Plan City of San Diego Coastal Resilience Master Plan



Shoreline Preservation Working Group

Fiscal Year 2026 Work Plan

Shoreline Preservation Working Group | Item 3
Courtney Becker, Associate Regional Planner
Thursday, June 5, 2025

1

FY 2026 Work Plan

Beach Sand Preservation Projects



State of the Science



Shoreline Monitoring



Policy & Adaptation Strategies



SANDAG | 2

2

Tentative FY 2026 Meeting Schedule

September 4, 2025

Beach Nourishment

Meeting Schedule:

- Beach Nourishment Dredging – Panelist Discussion

December 4, 2025

Shoreline Monitoring

Meeting Schedule:

- USACE Coastal Sediment Management Monitoring Results
- Regional Shoreline Monitoring Program 2024 Annual Report
- SandSnap

March 5, 2026

State of the Science

Meeting Schedule:

- Tour of lab of Scripps Institute of Oceanography

June 4, 2026

Shoreline Policy

Meeting Schedule:

- SANDAG Shoreline Policy Update
- Coastal Regional Sediment Management Plan
- City of San Diego Coastal Resilience Master Plan

SANDAG | 3

3

Stay connected with SANDAG



Project Manager: Courtney Becker



Email: courtney.becker@sandag.org

Phone: (619) 619-6942



Explore our website
SANDAG.org



Follow us on social media:
@SANDAGregion @SANDAG

SANDAG

4

June 5, 2025

Regional Beach Sand Project III - Phase I Finalization

Overview

SANDAG has led two regional beach nourishment projects in 2001 and 2012. Based on the results of regional shoreline monitoring, a third regional nourishment project is needed. The first step, referred to as Phase 1, updates the 2007 planning studies and economic analysis performed for Regional Beach Sand Project (RBSP) II for the eight coastal cities in the San Diego region. These studies also include two Orange County cities (San Clemente and Dana Point) that are located in the Oceanside littoral cell¹ and requested to participate in RBSP III. SANDAG staff released the draft Feasibility Study and Economic Analysis Report (Report) in April 2025 for a 45-day review to the participating cities and stakeholders.

SANDAG staff will present a summary of the feedback received and discuss proposed revisions to the Report.

Action: Discussion

The Shoreline Preservation Working Group members will be briefed on the feedback received on the draft Regional Beach Sand Project III Phase 1 Report.

Fiscal Impact:

The participating 10 coastal cities have paid for the Phase 1 Feasibility Study and Economic Analysis Report (Report).

Schedule/Scope Impact:

The finalized Report will be released in August 2025.

Key Considerations

- SANDAG released the Report for a 45-day review period to the participating coastal cities. In total SANDAG received over 200 comments on the Report. Overall, the prevailing themes included:
 - Revising the boundaries of proposed footprints to align each jurisdiction's shoreline management goals.
 - Emphasizing RBSP III move forward with a programmatic approach rather than a one-off project like with the past two regional beach sand projects. In addition, perform a programmatic EIR/EIS to streamline the environmental clearance and reduce costs.
 - Considering the potential impacts to coastal lagoons after sand placement.
 - Requesting that the beach attendance and/or other data used to generate the benefit-cost analysis for each beach be included in the Report to better understand the results.
- Over the next month, the project team will be meeting with those jurisdictions that provided feedback to address comments and finalize the Report for release.

¹ A littoral cell is self-contained compartment within which sand circulates. The San Diego region has three littoral cells that stretch from Dana Point to the U.S.- Mexico border and referred to as the Oceanside, Mission Bay and Silver Strand littoral cells.

Next Steps

SANDAG and the consultant team will work on incorporating the overall feedback and comments and will finalize the Report to be released in August 2025. SANDAG will continue to seek federal and state funding for implementation of Phase 2 – Engineering and Environmental for RBSP III and report back to the Shoreline Preservation Working Group with progress.

Keith Greer, Deputy Director of Environmental Compliance and Climate



Regional Beach Sand Project III – Phase I Finalization

Shoreline Preservation Working Group | Item 4
Courtney Becker, Associate Regional Planner
Thursday, June 5, 2025

1

Comments – Prevailing Themes

Revisions to proposed footprints for several beaches

To better align with each jurisdiction's shoreline management goals.

Emphasis RBSP III move forward with a programmatic approach

Perform a programmatic EIR/EIS to reduce costs and streamline environmental clearances.

Consider the impacts to the lagoons that may occur

Lagoon managers should be involved in the design, sand quantity, and placement

Request that beach attendance data be included in the report

To better understand the results of the Economic Analysis

SANDAG | 2

2

Phase I Completion Next Steps

- **Shoreline Preservation Working Group Meeting**
June 5, 2025
- **Address Comments & Finalize Report**
June – July 2025
- **Release the Final Report**
August 2025
- **Continue to Seek Funding for Phase 2**
2025-2026

SANDAG | 3

3

Stay connected with SANDAG



Project Manager: Courtney Becker



Email: courtney.becker@sandag.org

Phone: (619) 619-6942



Explore our website
SANDAG.org



Follow us on social media:
@SANDAGregion @SANDAG

SANDAG

4

June 5, 2025

Identification of Regional Sand Retention Pilot Project - RE:BEACH Recommendation

Overview

In 1993, SANDAG adopted the [Shoreline Preservation Strategy](#) which identifies objectives and policies aimed at retaining and where possible expanding the beaches throughout the San Diego region.

To further this goal, SANDAG adopted the Regional Sand Retention Strategy in 2001 which outlines potential sites, types of sand retention devices, and recommends that a pilot sand retention project be implemented in the San Diego region. The planning studies for the recent Regional Beach Sand Project (RBSP) III continues these recommendations as a way to extend time between beach nourishments in areas of chronic erosion.

SANDAG staff will present its recommendation to select the City of Oceanside's (City) [RE:BEACH](#) project as the regional pilot project for sand retention.

Action: Discussion/Possible Action

The Shoreline Preservation Working Group is asked to discuss and possibly act on staff's recommendation to select the City of Oceanside's RE:BEACH project as the regional sand retention pilot project.

Fiscal Impact:

None.

Schedule/Scope Impact:

If selected RE:BEACH would be incorporated into SANDAG's shoreline policy documents when updated in Fiscal Year 2026.

Key Considerations

- RE:BEACH is the City of Oceanside's initiative for beach restoration and sand retention in their city. In 2024, after a year-long international competition, the City of Oceanside approved the "Living Speedbumps" design to address the City's chronic loss of beach sand. RE:BEACH was planned in three phases (planning, engineering and environmental clearance, and construction). The current phase, engineering and environmental clearance, is anticipated to be completed in 2027.
- The City of Oceanside staff presented RE:BEACH at the [April 3, 2025](#) Shoreline Preservation Working Group (SPWG) meeting and answered questions from the committee members. On May 6, 2025, the City of Oceanside hosted a walking tour of RE:BEACH and invited the SPWG members to attend.
- SANDAG recommends the adoption of RE:BEACH as the regional sand retention pilot project, thus fulfilling the recommendations outlined in SANDAG's shoreline policy documents. RE:BEACH meets the criteria for selection because:
 - The project is a nature-based solution designed to address sea-level rise in an area where sand retention has historically been a challenge. The sand placed during the last two regional beach nourishment projects lacked longevity and the area is currently experiencing chronic beach erosion.
 - The thorough and robust baseline monitoring program for RE:BEACH is supported by a grant from the California Coastal Commission and aims to increase the understanding of the local and regional shoreline conditions. The pre- and post- construction monitoring will be used to establish trigger points for adaptive management. If the project is shown to be ineffective or has negative impacts based on the monitoring results, then the City will initiate

various mitigation actions depending on the severity of the impacts, with the ultimate option being removal of the project.

- The project's location predominately experiences northerly sand movement away from down shore cities based on data from Dr. William O'Reilly from Scripps Institution of Oceanography¹.
- RE:BEACH has undergone rigorous international competition on the design and has performed significant public outreach during the selection process, during the location selection and currently in the final design of the retention elements.
- RE:BEACH will complete its engineering and environmental clearance in the next two years.
- Approving RE:BEACH as the pilot sand retention project to be included in the RBSP III report will fulfill the recommendations outlined in SANDAG's shoreline policies and promote the alignment of SANDAG and the City of Oceanside's efforts.
 - SANDAG would (1) incorporate RE:BEACH into future updates of its shoreline policy and planning documents, (2) collaborate with the City of Oceanside during the environmental clearance process to identify impacts and mitigation for the RE:BEACH project, (3) support the City of Oceanside with its efforts to seek construction funding, and (4) align the implementation of RBSP III and RE:BEACH.
 - SANDAG would not be responsible for the funding or construction of RE:BEACH.

Next Steps

If the SPWG supports the recommendation, SANDAG would incorporate RE:BEACH into future updates of its shoreline policy and planning documents. Updates to SANDAG's shoreline policy documents would be brought to the SPWG members for review and to seek recommendations for approval by the Regional Planning Committee and SANDAG Board of Directors.

Keith Greer, Deputy Director of Environmental Compliance and Climate

¹ This information was presented to the Shoreline Preservation Working Group in [December 5, 2024](#) Item #3.




Identification of Regional Sand Retention Pilot Project – RE:BEACH Recommendation

Shoreline Preservation Working Group | Item 5
Keith Greer to Deputy Director, Environmental Compliance and Climate
Thursday, June 5, 2025


1

Shoreline Policy Documents


July 1993



October 2001



April 2025



“A prototype-scale pilot study of groin performance should be considered in Oceanside..... the temporary groin should be removable, and possibly adjustable. Construct a prototype sand retention reef in Southern California before full implementation”

Page 4-2 Regional Beach Sand Retention Strategy

SANDAG | 2


2

The Need

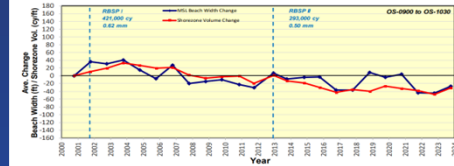
- Chronic beach erosion
- Since 2000, lost average of -27ft

Oceanside Sub-Reach (Transsects OS-1030 to OS-0900)

Post-RBSP / MSL Shoreline Change (Fall 2000 to Fall 2023)



Average MSL Beach Width and Shorezone Volume Change Relative to Pre-RBSP / Condition (Fall 2000)



SANDAG | 3

3

RE:BEACH

PROPOSED 'SPEED BUMPS' (TOP & BOTTOM OF BEACH) SCHEMATIC CONCEPTS

- A Living Headland & Low Permeable Berm**

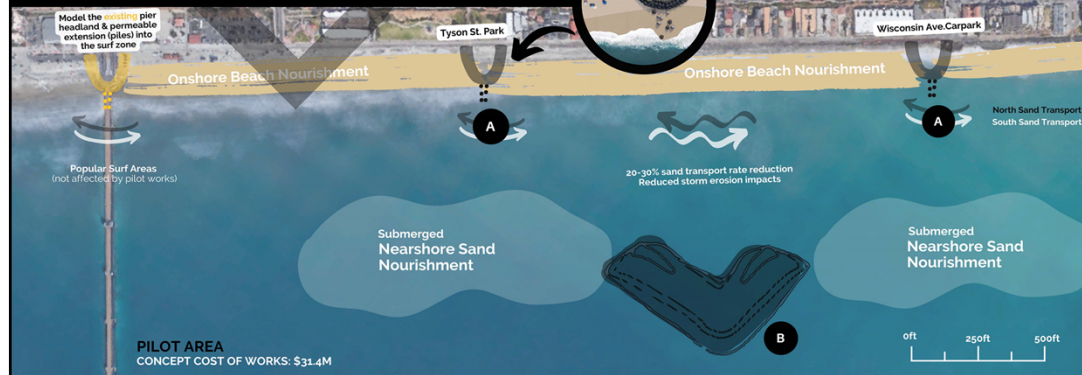
 - Based on existing pier headland scale & permeable extension into surf zone (piles)
 - Stabilizes top of beach to allow dune development
 - Allows low tide beach walking around the headland - local cobble fill used

B Eco-Engineered Reef (Submerged)

 - Based on proven Gold Coast examples (20 years+ in similar conditions)
 - Improves sandbar retention & reduces beach erosion
 - Ecological and surf benefits



PILOT PLAN SCHEMATIC CONCEPT LAYOUT



RE:BEACH

SANDAG | 4

4

Walking Tour of RE:BEACH

Tuesday, May 6, 2025



SANDAG | 5

5

Evaluation Criteria

- Area of chronic erosion and beach loss
- Nature-based solution
- Comprehensive monitoring and adaptive management.
- Adjustable and removeable
- Predominate longshore current is northward
- Rigorous international competition and robust outreach
- Timeliness



6

What it means to be selected

SANDAG would:

1. Incorporate into future updates of its shoreline policy and planning documents,
2. Collaborate with the City of Oceanside during the environmental clearance process to identify impacts and mitigation for the RE:BEACH project,
3. Support the City of Oceanside with its efforts to seek construction funding, and
4. Align the implementation of RBSP III and RE:BEACH.

SANDAG would not be responsible for the funding or construction of RE:BEACH.

SANDAG | 7

7

Action: Discussion/ Possible Action

The Shoreline Preservation Working Group are asked to discuss and possibly act on staff's recommendation to select the City of Oceanside's RE:BEACH project as the regional sand retention pilot project.

SANDAG | 8

8

Stay connected with SANDAG



Project Manager: Courtney Becker



Email: courtney.becker@sandag.org

Phone: (619) 619-6942



Explore our website
SANDAG.org



Follow us on social media:

@SANDAGregion @SANDAG

SANDAG